



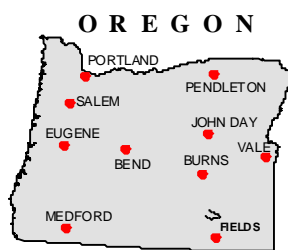
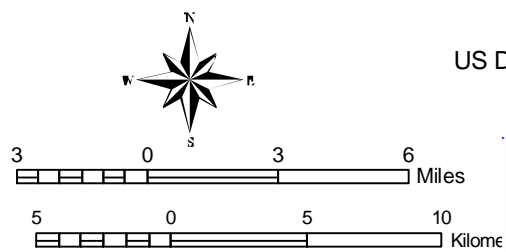


Proposed Steens Loop Tour Route

Legend

-  Steens Loop Tour Route
-  Harney County Boundary
-  U.S. Fish and Wildlife Land
-  Major Roads

- 1 Malheur National Wildlife Refuge
- 2 Page Springs Campground
- 3 Fish Lake
- 4 Kiger Gorge Overlook
- 5 East Rim Overlook
- 6 Steens Mountain/ Wildhorse Lake Overlook
- 7 Rooster Comb
- 8 Big Indian Gorge Overlook
- 9 Little Blitzen Gorge Overlook
- 10 Steep Rough Road Section
- 11 Riddle Brothers Ranch
- 12 South Steens Campground
- 13 Wild Horse Viewing Area



US DEPARTMENT OF THE INTERIOR
Bureau of Land Management



BURNS DISTRICT
September 2003

No warranty made by the Bureau of Land Management as to the accuracy, reliability, or completeness of these data for individual or aggregate use with other data. Original data were compiled from various sources. This information may not meet National Map Accuracy Standards. This product was developed through digital means and may be updated without notification.

DRAFT